

1:1500 Scale - St Michaels TAZ  
Hayes Road/ Totnes Road,  
Collinswood Road/ Willcombe Road/  
Merritt Road/ Ebenezer Road parking restrictions

This map is based upon Ordnance Survey material with the permission of Ordnance Survey on behalf of the Controller of HMSO. Crown copyright. Unauthorised reproduction infringes Crown copyright and may lead to prosecution or civil proceedings. Torbay Council, LA03192, 2012.



KEY

Double yellow lines

No Loading at any time

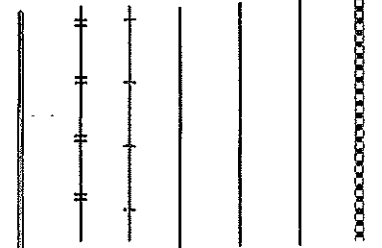
No Loading 8am-6pm

Unrestricted parking (cars only)

Bus Stops

Access lines

School Keep Clear



1:500 Scale - St Michaels TAZ  
St Michaels Road/ Eimbank Road/  
Corsham Road/ Climsland Road  
parking restrictions

KEY

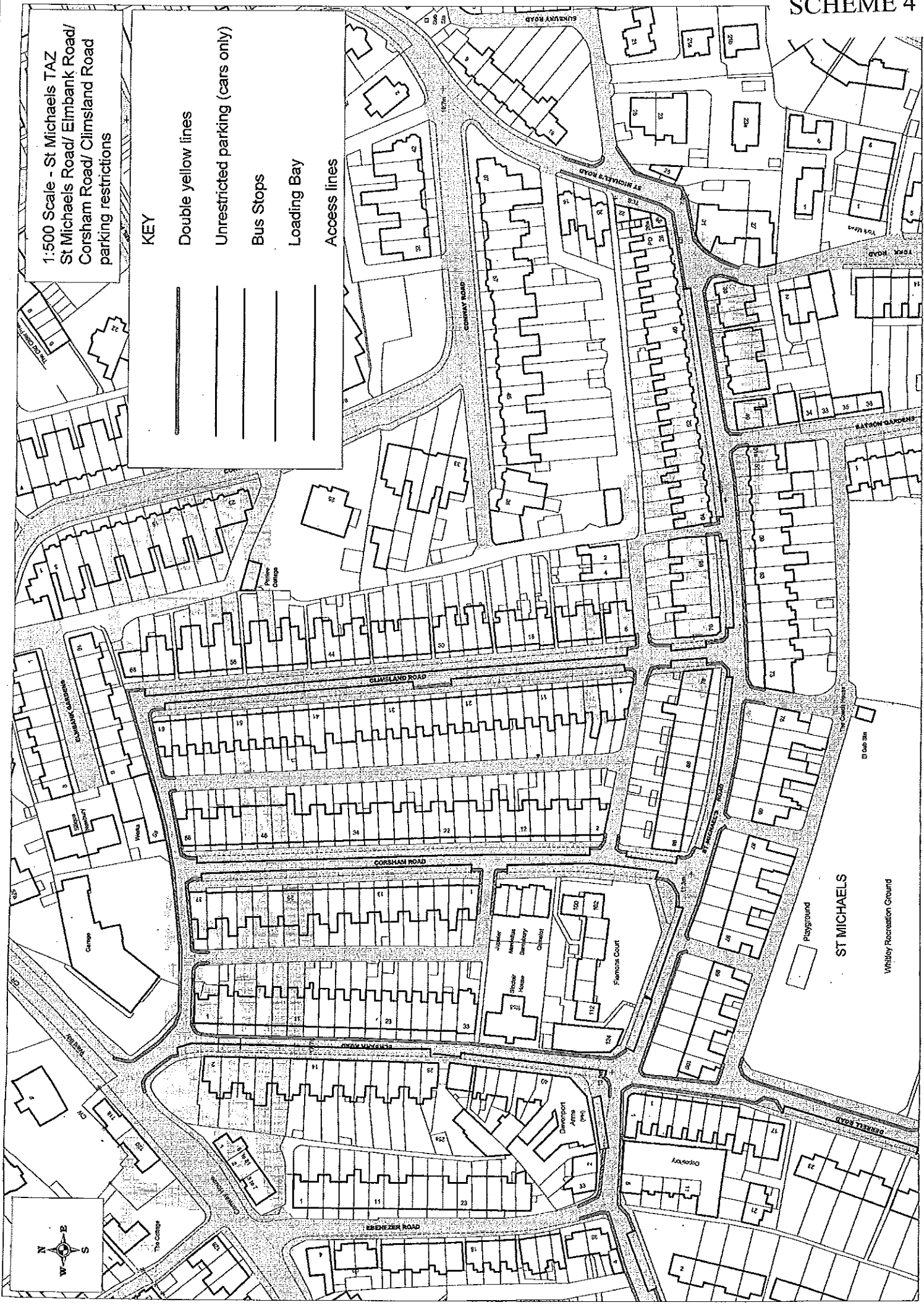
Double yellow lines

Unrestricted parking (cars only)

Bus Stops

Loading Bay

Access lines



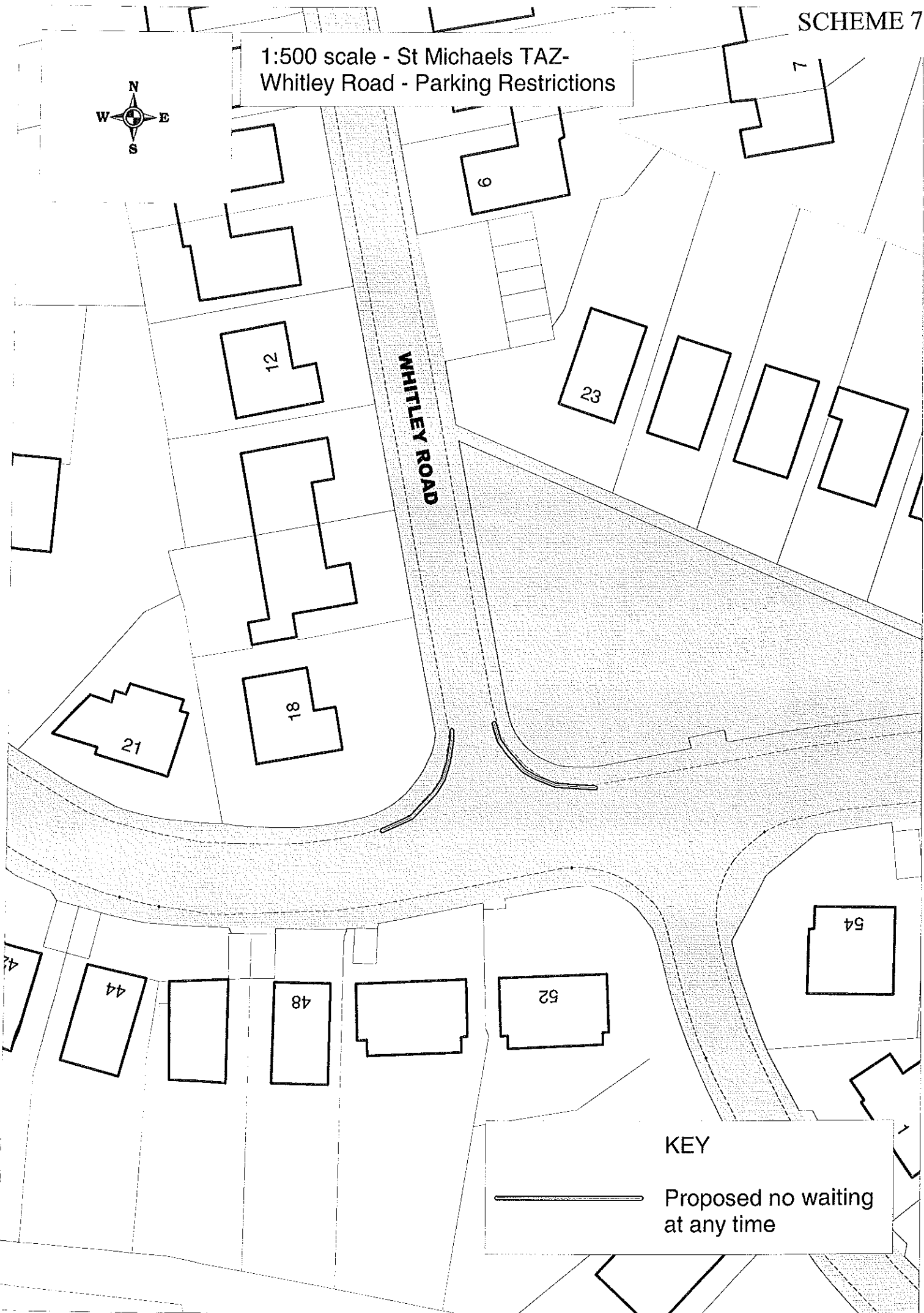
ST MICHAELS

Whitby Recreation Ground

Playground



1:500 scale - St Michaels TAZ-  
Whitley Road - Parking Restrictions



KEY



Proposed no waiting  
at any time



1:1000 scale - St Michaels TAZ  
 Broadlands Road/ Footland Road  
 - Parking Restrictions

KEY

Proposed no waiting  
 at any time.





1:1000 scale - St Michaels TAZ  
 Clennon Rise parking restrictions

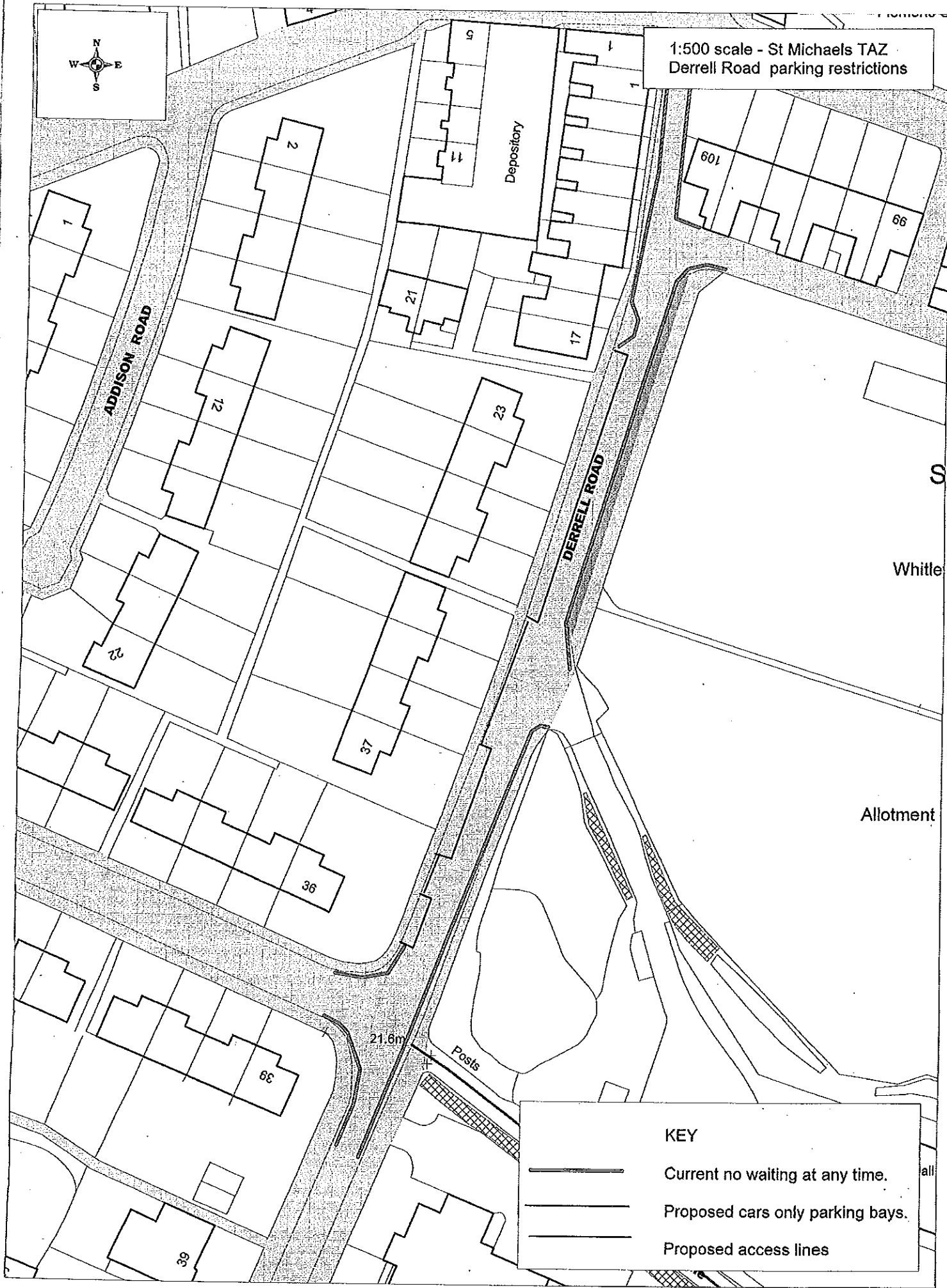
KEY

Current no waiting at any time.

Proposed no waiting at any time.

Proposed no waiting 8am-6pm

1:500 scale - St Michaels TAZ  
Derrell Road parking restrictions



**KEY**

- Current no waiting at any time.
- Proposed cars only parking bays.
- Proposed access lines